

Cheshire East

Personal Details:

Name: [REDACTED]
Email: [REDACTED]
Postcode: [REDACTED]
Organisation Name: N/A (Member of the public)

Comment text:

Related subject: Shavington

The persimmon estate in Shavington should all come under the Shavington Ward. It is currently proposed to be split at the brook from the initial proposal, which looks to be roughly based off the CW2 & CW5 postcode boundary.

The whole estate has one point of access which is from Newcastle Road, via the Shavington Ward. The estate is a close knit community having its own Facebook community and represented in events such as the Christmas Window Advent trail on the local Shavington Facebook groups, Shavington idle chit chat and Shavington Park Estate Community.

Local Rope Green Doctors also looks from the boundaries to cut off at the other half of the estate, as I was recently asked by the doctors after moving back to the area, if I was in the constituency before they would allow me to register, and had to explain where on the estate I was, so I'm guessing the other half don't have access to It's local doctors.

Just makes sense, hope I've explained my reasoning well enough for your consideration.

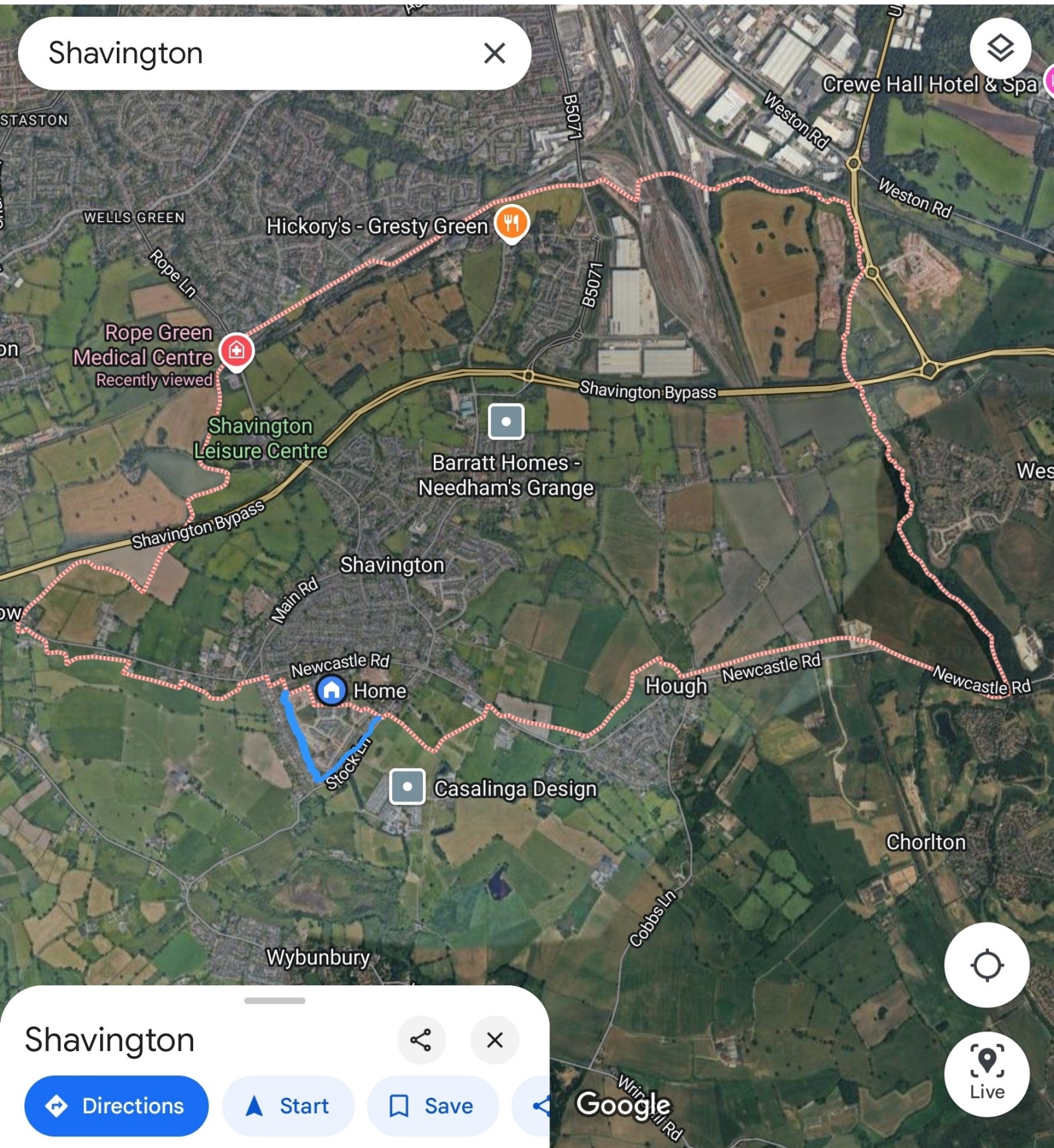
Kind regards

[REDACTED]

Attached Documents:

- inbound4502931373978490353.jpg
- inbound4768040843653795198.jpg
- inbound1110914753636664480.jpg
- inbound8301436508737476071.jpg

Shavington



Shavington



Directions



Start



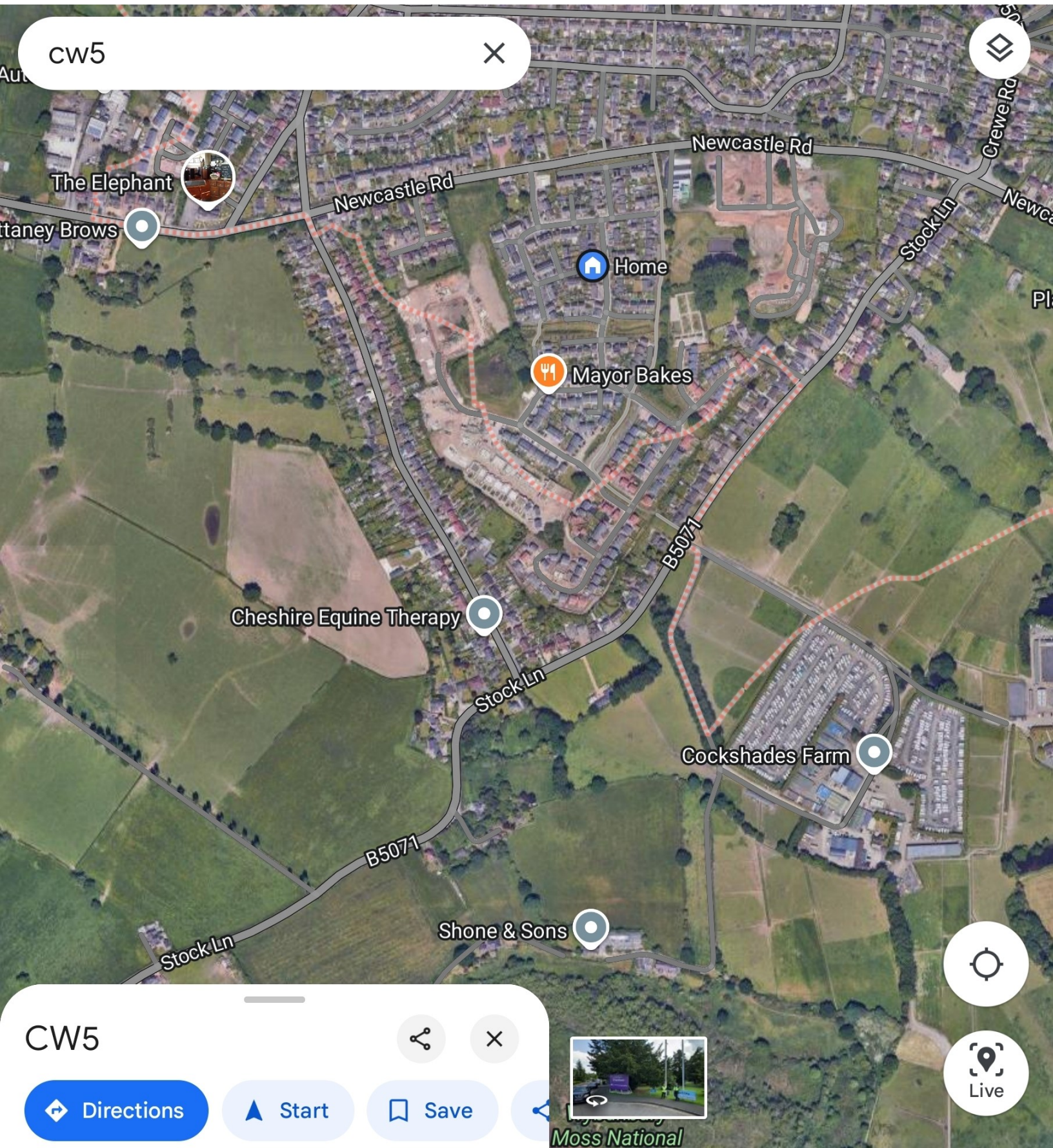
Save

Google



Live

cw5



CW5



Directions



Start



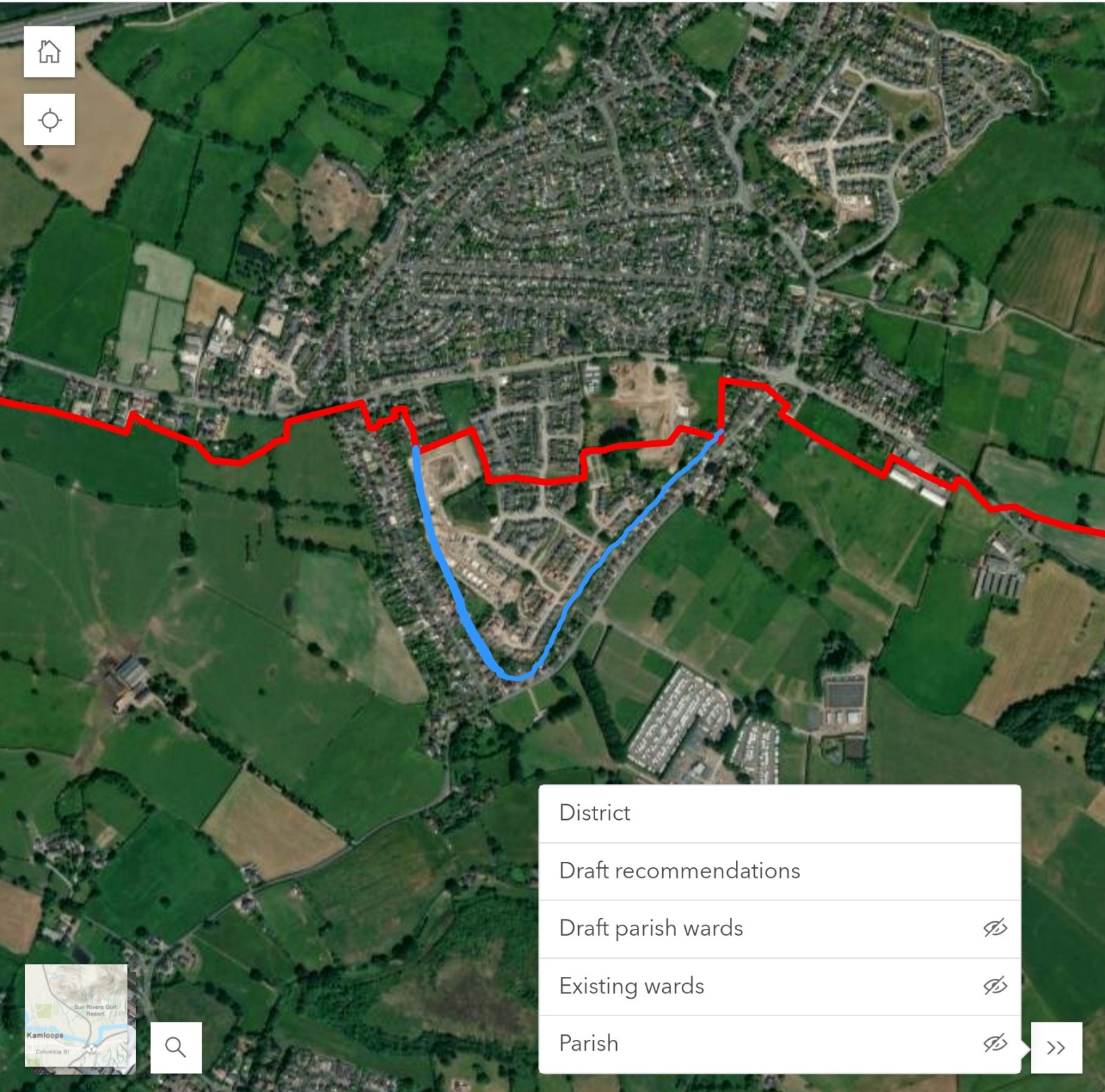
Save






Moss National



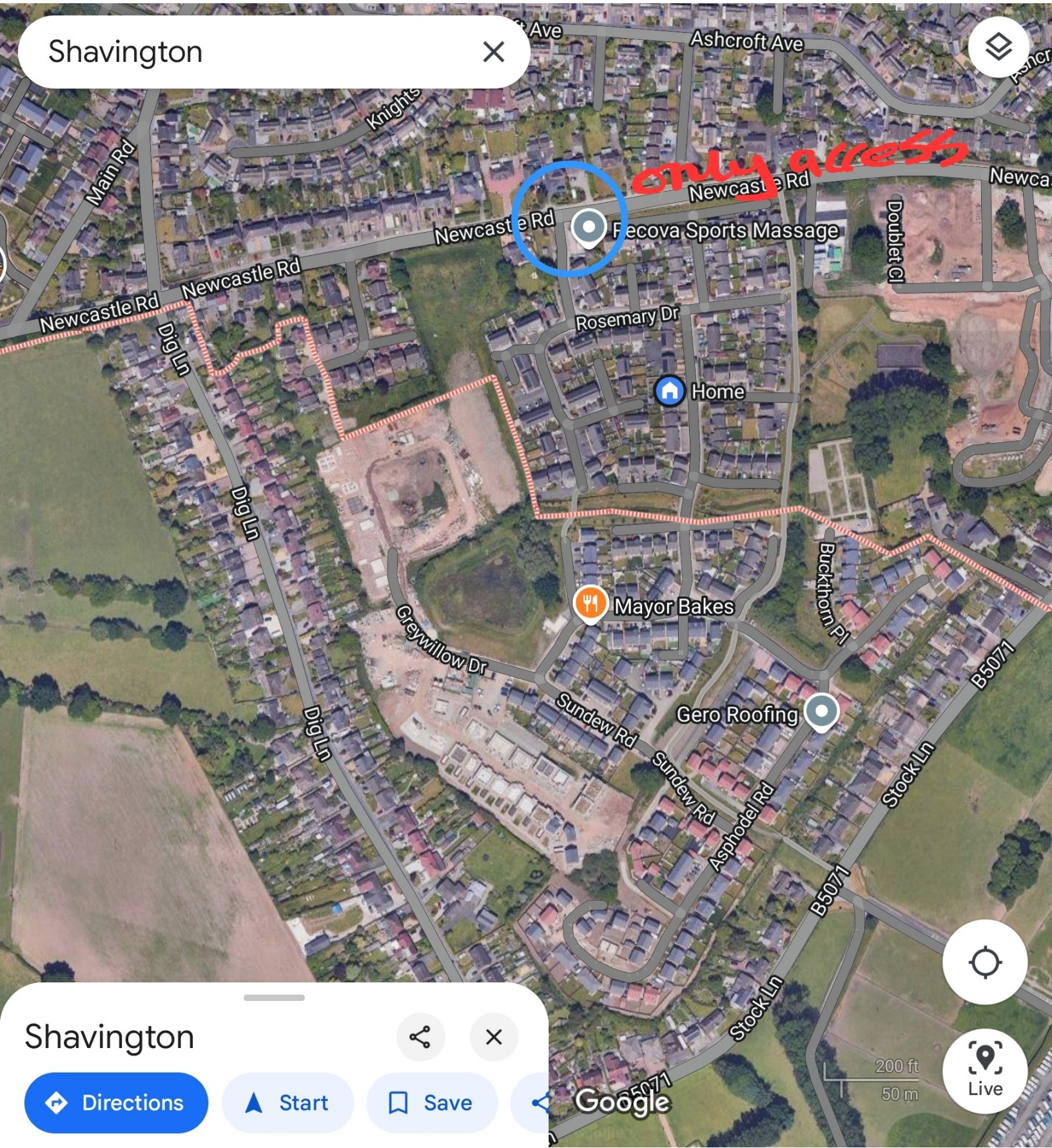
Live



- District
- Draft recommendations
- Draft parish wards 
- Existing wards 
- Parish 



Shavington



Shavington



Directions



Start



Save

Google



Live